

TRANSPORT

INFORMATION FOR PARENTS

Effective August 2017



www.stjohnsanglicancollege.com.au



Student Behaviour on Buses

Exemplary behaviour is expected from all students while they are travelling to and from College. Whenever students are wearing the College uniform, it is expected they will represent the College proudly and that they will obey the College rules.

Students travelling to or from College by bus are expected to uphold College standards of behaviour. Incidences of poor behaviour on buses will be treated very seriously by the College.

Listed below are rules of behaviour for bus students:

- Students will be courteous and considerate to each other at all times
- Students will obey the direction of the bus driver
- It is expected that students will travel quietly and behave in accordance with College standards.
- Inappropriate language will **NOT** be tolerated
- No food or drink will be consumed on the bus
- Students once seated should remain seated. Students are not permitted to change from seat to seat during the journey
- Students should respect all bus property. They must not interfere with bus seats. They must not put feet on the seats



- Students should take care of their belongings on the bus. When leaving the bus, the students should check to ensure that they have all their belongings with them

- Students must disembark the bus neatly in full College uniform (including dress hat)
- Students who fail to observe bus rules will be subject to College discipline, and may forfeit their right to use bus services

Rules for bus travel are designed to ensure a safe, comfortable and pleasant journey. Parents are encouraged to discuss the rules with their children, and impress upon them their importance.

FARES

Oxley Suburbs & Centenary Bus Routes (College Buses)

Tickets for these services must be purchased in advance from the Finance Department.

Term Passes are available on request. The charges for term passes takes into account the number of college days in each term.

Park Ridge Transit Routes:

Term, Weekly and Single Tickets for this service can be purchased direct from the bus driver, or by using a Go Card or by contacting Park Ridge Transit on 3802 1233 or on the website busqld.com.au

Go Card information can be obtained at: <http://www.translink.com.au/fares.php#concession>

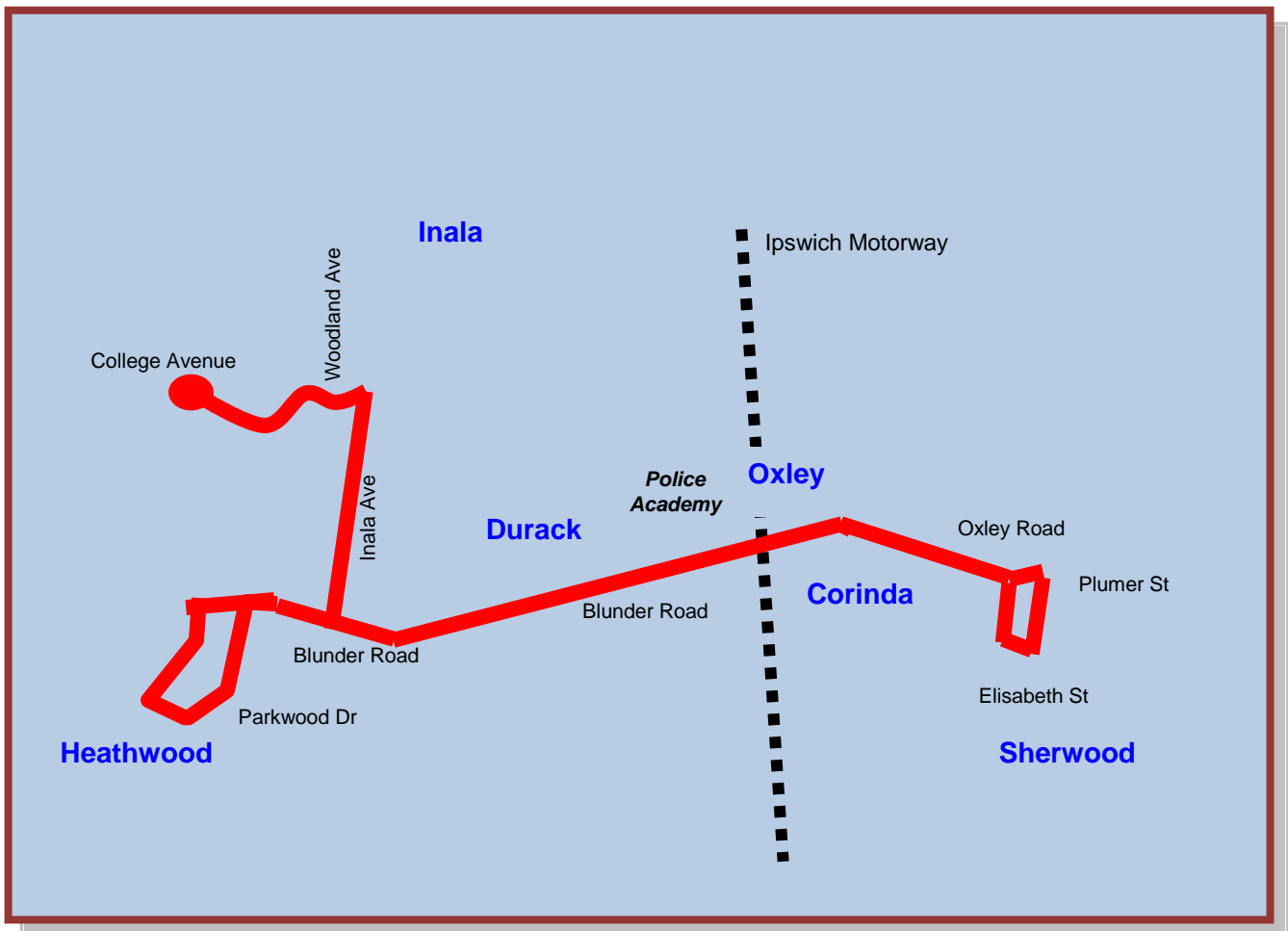
LATE BUS

There will be a late bus departing College Ave in the afternoon after the completion of school based activities. This bus will drop off at the following locations: Richlands Station, Mt. Ommaney Shopping Centre, Oxley Station, Parkwood Dr, Heathwood. Fares will follow the standard fare structure.



ST JOHN'S ANGLICAN COLLEGE BUS (134WBF)

INALA, OXLEY, CORINDA, SHERWOOD, DURACK, DOOLANDELLA & HEATHWOOD BUS ROUTE



ST JOHN'S ANGLICAN COLLEGE

INALA, OXLEY, CORINDA, SHERWOOD, DURACK, DOOLANDELLA & HEATHWOOD BUS ROUTE

Transport to and from St John's Anglican College for the suburbs of Inala, Oxley, Corinda, Sherwood, Durack and Doolandella and Heathwood.

Bus Schedule

Morning Run from Sherwood			Afternoon Run from the College		
6:55am	L L	Depart Secondary College Forest Lake Blvd Blunder Rd Over Ipswich Rd roundabout into Oxley Rd Oxley Station Rd and wait at Oxley Railway Station	3:10pm		Depart Primary School – Alpine Place Proceed to Secondary Campus
7:18am		Cook St back to Oxley Rd and turn left, continue along Oxley Rd	3:20pm		Depart College Ave Campus to Alpine Place
7:25am	R	Plumer St			
	R	Elisabeth St	3:30pm		Depart APC, Proceed down Woogaroo St, Lochwood Stop, Forest Lake Blvd
	R	Thomas St		R	Joseph Banks Ave then left into Woodland Ave
	L	Back onto Oxley Rd		U	U turn at roundabout then Left into Joseph Banks Ave changes into Crossacres
7:30am		Stop – Bus stop opposite St Clements Rd (after pedestrian crossing but before Enright St on Left)	3:40pm	L	Blunder Road and Stop Stop - Blunder Rd opp. Caravan Park
7:40am		Blunder Rd and Finetti St			Continue over Ipswich Road into Oxley Rd
7:45am	L	Wadeville St			Stop at Enright St (end of School Zone)
	R	Parkwood Drv At 2 nd roundabout turn right (Still Parkwood Drv)		R R R	Plumer St Elisabeth St Thomas St
7:50am	R	Staplyton Rd		L	Blunder/Oxley Rd
	L	Crossacres St and continue along Joseph Banks Ave	TIME ??		Return to College Ave Campus OR
	R	Woodland Ave, U turn at 1 st roundabout, continue into College Ave.		L	Wadeville St
7:55am		Arrive College Ave Campus		R	Parkwood Dr then 2 nd turn at roundabout
				R	Stapleton Rd
			TIME ??		Return to College Ave Campus
<i>Fares: Fares are to be purchased from College Finance (Level 2 College Ave Admin): Term passes available on request from Finance Department</i>					

Inner Zone	(SJAC to Ipswich Rd SJAC to Heathwood)
Single	\$ 1.60
10 Trip	\$ 16.00

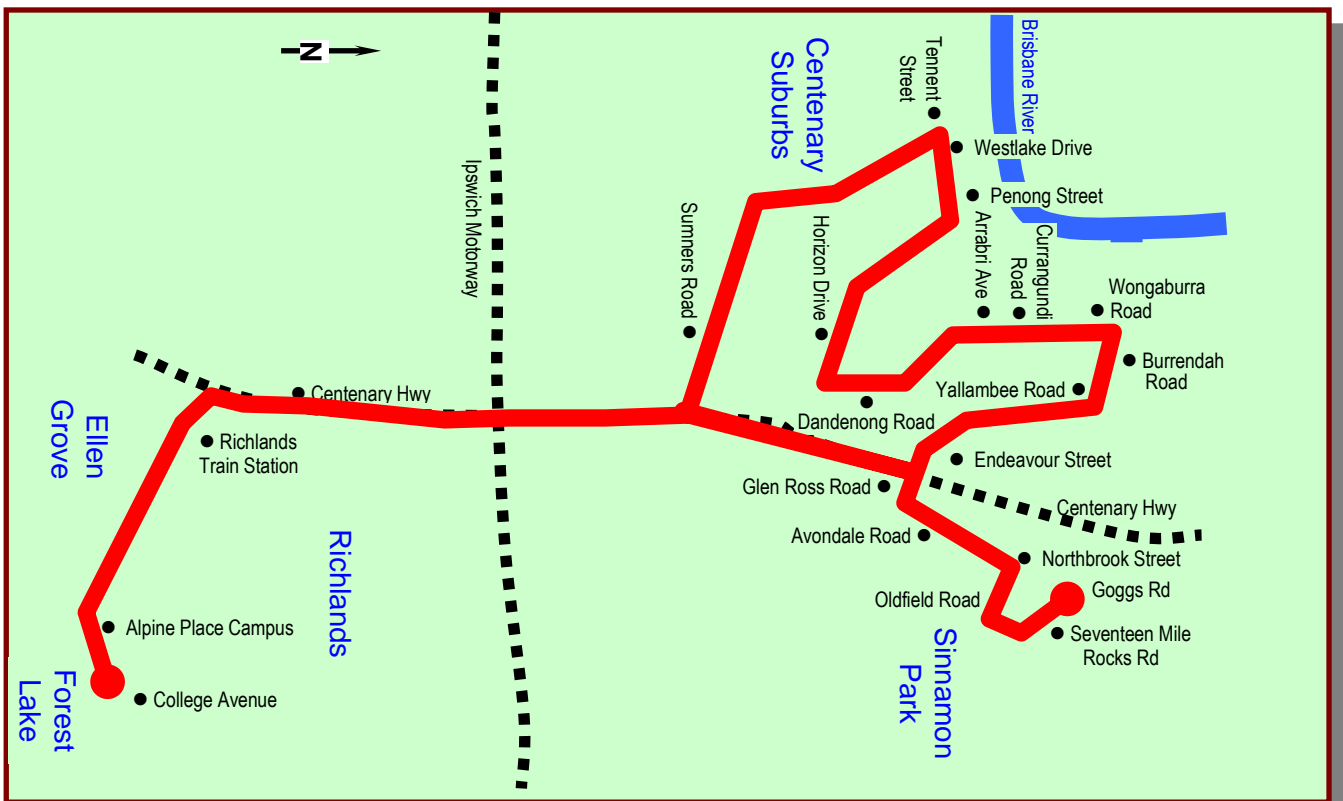
Outer Zone	(Ipswich Rd to Sherwood)
Single	\$ 4.30
10 Trip	\$ 43.00

***Fares are to be purchased from College Finance (Level 2 College Ave Admin)
Fees subject to change***



ST JOHN'S ANGLICAN COLLEGE BUS (133WBF)

CENTENARY SUBURBS BUS



ST JOHN'S ANGLICAN COLLEGE

CENTENARY SUBURBS BUS

Transport to and from St John's Anglican College for the suburbs of Sinnamon Park, Jindalee, Mt Ommaney, Middle Park, Jamboree Heights and River Hills.

Bus Schedule

Morning Run from Centenary			Afternoon Run from the College		
7:05am		Stop 72 Edenbrooke - 17 Mile Rocks Rd	3:10pm		Alpine Place Campus
7:06am		Stop 73 Argyle St - 17 Mile Rocks Rd	3:20pm		College Avenue Campus
7:07am	L	Oldfield Rd Sinnamon Park Village Shops	3:25pm		Alpine Place Campus
		Return 17 Miles Rocks Rd			Proceed along Forest Lake Boulevard
	R	Windermere Ave		L	Progress Rd
7:10am	L	Sinnamon Rd	3:30pm	R	Richlands Railway Station
7:12am	L	Goggs Rd, Proceed to Centenary Hwy & head south		L	Centenary Highway
	E	Centenary Highway RH turn onto Sumners Rd over Highway		L	Sumners Rd exit
7:19am		Brumby Cir Stop – Sumners Rd			Proceed along Sumners Rd to brumby Cir and Bus Terminal
7:24am	U	Bus Terminal – Cnr Sumners Rd & Rufus St		L	Horizon Drive
7:26am		Stop Opposite Fuel Station – Horizon Dr Stop Cnr Nisbet St & Horizon Dr		L	Tennent Street - Westlake Drive
7:29am	L	Tennent St & proceed along Westlake Drive		R	Penong Street
	R	Penong St		L	Horizon Drive
	L	Tolaga St			
7:32am	L	Penong St stop cnr Horizon Dr			
	L	Horizon Drive		L	Dandenong Road
7:35am		Stop at Good New Lutheran College bus stop	4:00pm		Mt Ommaney Bus Station
	L	Dandenong Rd		R	Endeavour Rd, Yallambee Rd
7:40am	R	Mt Ommaney Bus Station		L	Curragundi Road
7:45am	R	Yallambee Rd stop at Centenary SHS		R	Wongabarra Street
	L	Curragundi Rd		R	Burrendah Road
	R	Wongabarra Rd		L	Sinnamon Rd/17 Mile Rocks Rd
	R	Burrendah Rd	4:05pm	L	Windermere Ave
	R	Yallambee Rd/Endeavour St		L	Sinnamon Rd
	L	Dandenong Rd and enter Centenary Highway southbound		L	Goggs Rd
8:00am		Richlands Railway Station		L	17 Mile Rocks Rd
8:02am	L	Progress Road	4:10pm		Edenbrooke
	R	Garden Rd into Forest Lake Boulevard	4:30pm		Finish Run
8:12am		College Avenue Campus			
8:15am		Alpine Place			

Centenary Single	\$ 4.30	College to Richlands Station	\$ 1.60
Centenary - 10 Trip	\$ 43.00	Richlands Station – 10 Trip	\$ 16.00

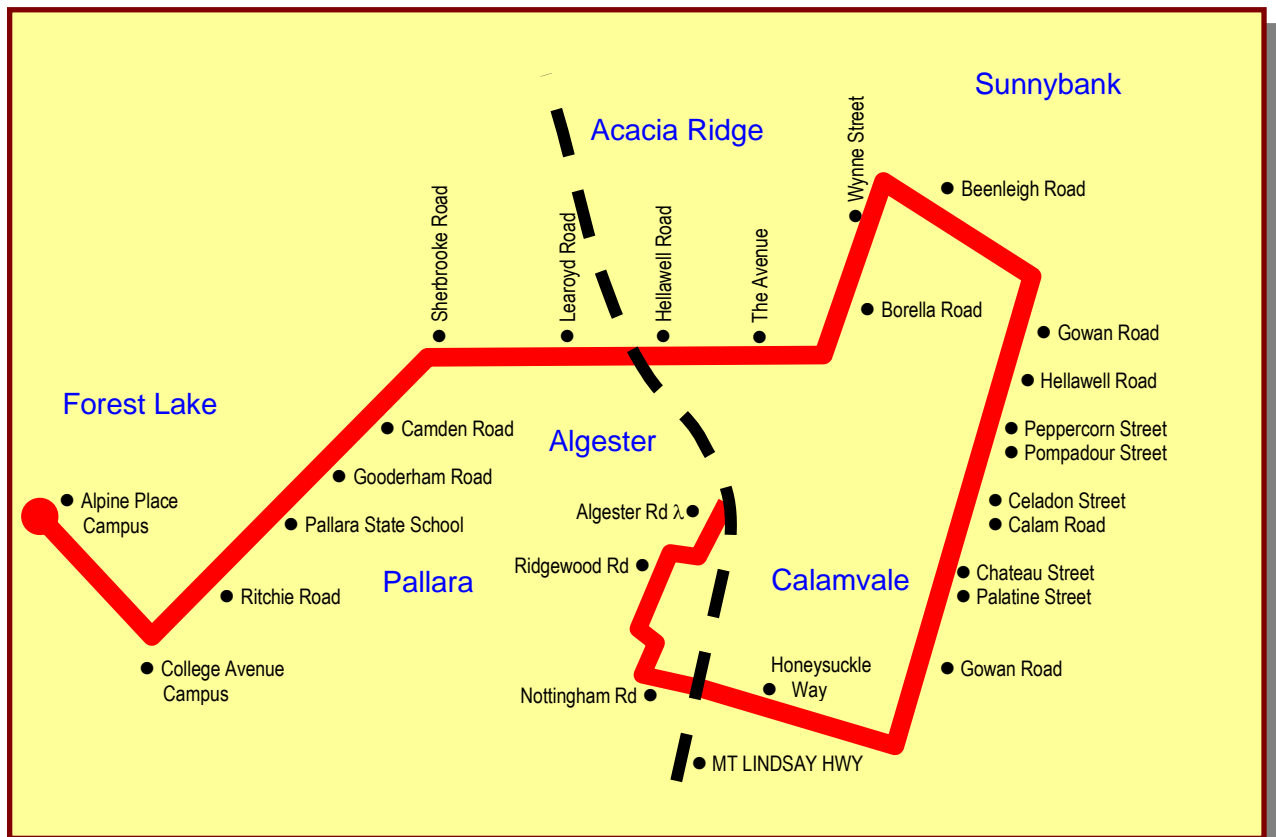
**Fares are to be purchased from College Finance (Level 2 College Ave Admin):
Term passes available on request from Finance Department.**

Fares Subject to change



ALGESTER/CALAMVALE BUS ROUTE – 6039/6139

Park Ridge Transit



ALGESTER/CALAMVALE BUS ROUTE – 6039/6139

Park Ridge Transit

Subject to change – For more details please check website: busqld.com.au

Transport to and from St John's for the suburbs of Algester, Calamvale, Sunnybank Hills, Acacia Ridge and Pallara is provided by Park Ridge Transit.

Bus Schedule

Morning Run Route 6039		Afternoon Run Route 6139			
6:35am	R R L	Depart Depot Talinga Dr Mt Lindsey Hwy Algester Rd	3:25pm		Wait for Transfer from School Run 26 (Students from Alpine Place Campus)
7:00am	R R U R	Ridgewood Rd (1 st Entry) Algester Rd Bannockburn Dr Round About Nottingham Rd	3:30pm	L L R L L R	Depart College Ave Campus Forest Lake Bvd onto Wadeville St Ritchie Rd Van Deren Rd Esky Rd Vied Rd Ritchie Rd
7:10am	L L R	Cross highway onto Honeysuckle Wy Gowan Rd Palatine St Chateau St	3:37pm		Gooderham Rd onto Camden Rd
7:17am	L R R L L R	Compton Rd Calam Rd Celadon St Pompadour St Chartreuse St Peppercorn St	3:46pm	R R	Sherbrooke Rd Learoyd Rd
7:23am	R L L L L	Hellawell Rd Gowan Rd Beenleigh Rd Wynne St onto Greenleaf St Borella Rd	3:50pm	L R R R	Onto Hellawell Rd Borella Rd Greenleaf St onto Wynne St Beenleigh Rd Gowan Rd
7:30am	R	Hellawell onto Learoyd Rd	4:07pm	R L L R R L	Hellawell Rd Peppercorn Chartreuse St Pompadour St Celadon St Calam Rd
7:44am	L L L R R L	Sherbrooke Rd Camden onto Gooderham Rd onto Ritchie Rd Vied Rd Esky Rd Sweets Rd Ritchie Rd			End of Service
7:50am	L R R L R R	Kraft Rd Esky Rd Van Deren Rd Ritchie Rd Wadeville onto Forest Lake Bvd College Ave			
8:05am		St John's Secondary College			
8:15am		St John's Primary School – Alpine Place			

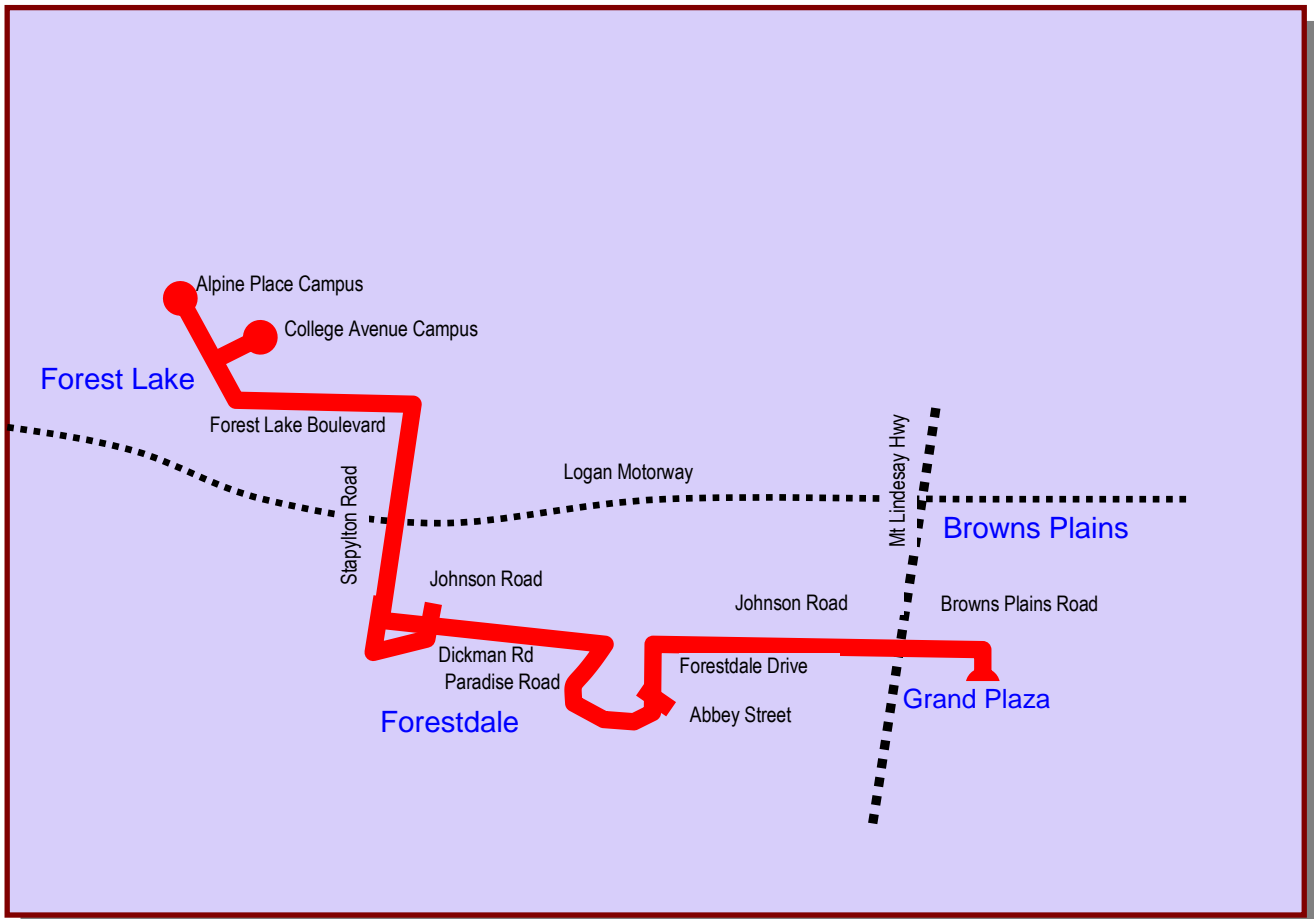
Fares

Term, Weekly and Single Tickets for this service can be purchased direct from the bus driver, or by using a Go Card or by contacting Park Ridge Transit on 3802 1233 or on the website busqld.com.au



FORESTDALE BUS ROUTE 6026/6126

Park Ridge Transit



FORESTDALE BUS ROUTE 6026/6126

Park Ridge Transit

Subject to change – For more details please check website: busqld.com.au

This Park Ridge bus route services Browns Plains and Forestdale.

Bus Schedule

Morning Run Route 6026			Afternoon Run Route 6126		
7.20am	R	Park Ridge Park ' N' Ride Stop A Mt Lindsay Highway Highway Grand Plaza Dr	3.09pm		St John's Primary, Alpine Place
7.30am	R L L L L	Grand Plaza Interchange Stop 2B Grand Plaza Dr Browns Plains Rd / Johnson Rd Forestdale Dr Lincoln Green Dr – U-turn Forestdale Dr	3.21pm		St John's Secondary College <i>Transfer all Algester students to School Run 39</i>
	L R L	Abbey St Archery St Abbey St		L R	Forest Lake Boulevard onto Wadeville St Stapylton Rd
7.50am	L R L L L L R L	Forestdale Drive Paradise Rd Johnson Rd Stapylton Rd Dickman Rd Johnson Rd Stapylton Rd Wadeville St onto Forest Lake Boulevard	3.30pm		Stapylton Rd cross Johnson Rd L Dickman Rd R Johnson Rd R Paradise Rd L Forestdale Dr R Abbey St R Archery St
	8:16am	St John's Secondary College	3.45pm	L R R R	Abbey St, Forestdale Dr. Lincoln Green Drive U-Turn @ end Forestdale Drive
	8:20am	St John's Primary School		R R	Johnson Rd under overpass onto Browns Plains Rd Grand Plaza Drive
			4:00pm		Grand Plaza Interchange

Some students may be eligible for Queensland Transport fare assistance, specifically if you reside more than 3.2km from your primary school, or more than 4.8km from your nearest secondary school.

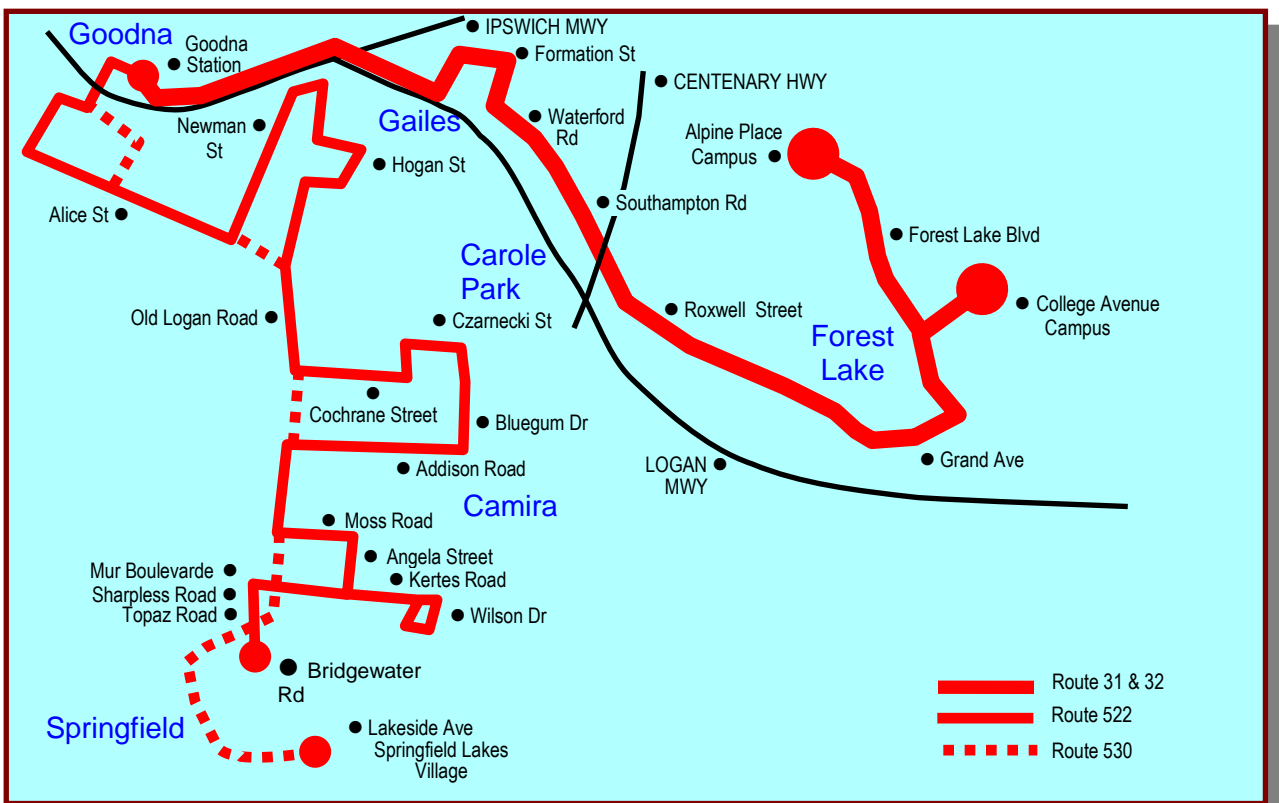
Fares

Term, Weekly and Single Tickets for this service can be purchased direct from the bus driver, or by using a Go Card or by contacting Park Ridge Transit on 3802 1233 or on the website busqld.com.au



SPRINGFIELD/CAMIRA BUS ROUTES

Westside Bus Company



Subject to change - Please check website:
<http://www.translink.com.au>

Westside Bus Company operates a bus service from Springfield, Camira, Goodna Station to both College Avenue and Alpine Place campuses.

Contact - Westside Bus Company for school bus route and timetable information.

Phone 3288 1333

Email westside@busqld.com.au