

TRANSPORT

INFORMATION FOR PARENTS

Effective January 2017



www.stjohnsanglicancollege.com.au



Student Behaviour on Buses

Exemplary behaviour is expected from all students while they are travelling to and from College. Whenever students are wearing the College uniform, it is expected they will represent the College proudly and that they will obey the College rules.

Students travelling to or from College by bus are expected to uphold College standards of behaviour. Incidences of poor behaviour on buses will be treated very seriously by the College.

Listed below are rules of behaviour for bus students:

- Students will be courteous and considerate to each other at all times
- Students will obey the direction of the bus driver
- It is expected that students will travel quietly and behave in accordance with College standards.
- Inappropriate language will **NOT** be tolerated
- No food or drink will be consumed on the bus
- Students once seated should remain seated. Students are not permitted to change from seat to seat during the journey
- Students should respect all bus property. They must not interfere with bus seats. They must not put feet on the seats



- Students should take care of their belongings on the bus. When leaving the bus, the students should check to ensure that they have all their belongings with them

- Students must disembark the bus neatly in full College uniform (including dress hat)
- Students who fail to observe bus rules will be subject to College discipline, and may forfeit their right to use bus services

Rules for bus travel are designed to ensure a safe, comfortable and pleasant journey. Parents are encouraged to discuss the rules with their children, and impress upon them their importance.

FARES

Oxley Suburbs & Centenary Bus Routes (College Buses)

Tickets for these services must be purchased in advance from the Finance Department.

Term Passes are available on request. The charges for term passes takes into account the number of college days in each term.

Park Ridge Transit Routes:

Term, Weekly and Single Tickets for this service can be purchased direct from the bus driver, or by using a Go Card or by contacting Park Ridge Transit on 3802 1233 or on the website busqld.com.au

Go Card information can be obtained at: <http://www.translink.com.au/fares.php#concession>

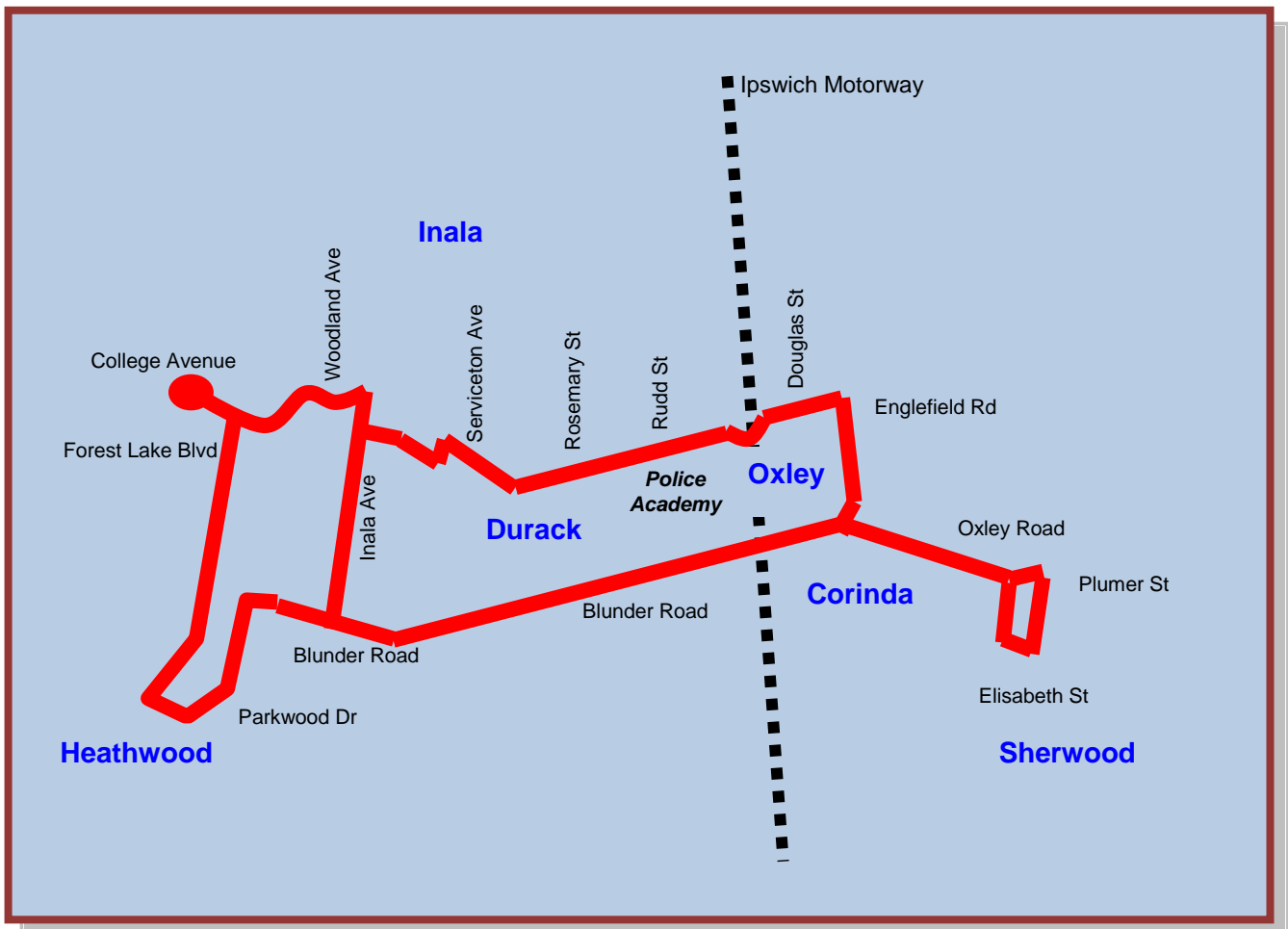
LATE BUS

There will be a late bus departing College Ave in the afternoon after the completion of school based activities. This bus will drop off at the following locations: Richlands Station, Mt. Ommaney Shopping Centre, Oxley Station, Parkwood Dr, Heathwood. Fares will follow the standard fare structure.



ST JOHN'S ANGLICAN COLLEGE BUS (133WBF)

INALA, OXLEY, CORINDA, SHERWOOD, DURACK, DOOLANDELLA & HEATHWOOD BUS ROUTE



ST JOHN'S ANGLICAN COLLEGE

INALA, OXLEY, CORINDA, SHERWOOD, DURACK, DOOLANDELLA & HEATHWOOD BUS ROUTE

Transport to and from St John's Anglican College for the suburbs of Inala, Oxley, Corinda, Sherwood, Durack and Doolandella and Heathwood.

Bus Schedule

Morning Run from Sherwood			Afternoon Run from the College		
7:02am	R	Depart College - Proceed down College Avenue Joseph Banks	3:15pm		Depart Primary School – Alpine Place Proceed to Secondary Campus
7:07am	L	Blunder Road / Crossacres St stop	3:25pm		Depart College Avenue Campus to Alpine PI
7:08am		Blunder Road/ Wallaroo Way Bus Stop			
7:11am		Blunder Road/Wedgetail Street Bus Stop (Opposite Caravan Park)	3:30pm		Depart APC, Proceed down Woogaroo St, Lochwood Stop, Forest Lake Blvd
7:18am		Oxley Rd/ Enright St (Enright Stop) Continue along Oxley Road		R	Joseph Banks Ave then Woodlands Ave
7:25am	R	Plumer St		U	U turn at roundabout then Joseph Banks Ave into Cross Acres Stop
	R	Elisabeth St	3:40pm	L	Blunder Road Stop - Blunder Rd/ Wallaroo Way Bus Stop Stop – Blunder Rd/Wedgetail opp. Caravan Park Stop Inala Avenue/Skylark Street
	R	Thomas St			
	L	Back onto Oxley Rd	3:45pm	R	Serviceton Ave proceed into Rosemary St
7:32am		Oxley Rd (cnr Heathrow St)		R	Freeman Rd
	R	Oxley Station Road		L	Blunder Rd through roundabout to Oxley Rd
	L	Englefield Road	3:50pm		Oxley Rd/ Enright St Stop
7:35am	L	Douglas Street	3:55pm	R	Plumer, Elisabeth, Thomas
		Under Ipswich Motorway	4:00pm	L	Oxley Rd/ Heathrow St Stop
	L	Rudd Street		R	Oxley Rd/ Englefield Rd
		Around roundabout into Rosemary street		L	Douglas St Stop
		Proceed along Serviceton Avenue		L	Rudd St, Rosemary, Serviceton, Inala Ave, Kitty Hawk, Wirraway, Partridge, Woodlands
7:40am	L	Inala Avenue		R	Blunder Rd
	L	Kitty Hawk then Wirraway	4:10pm	L	Wadeville St
7:45am	R	Partridge St Continue to Woodlands Ave		L	Parkwood Dr through to Sanctuary Dr then Forest Lake Blvd
	L	Joseph Banks Ave	4:20pm	R	Arrive College Avenue
	R	Blunder Rd	Fares: Fares are to be purchased from College Finance (Level 2 College Ave Admin): Term passes available on request from Finance Department.		
7:50am	L	Wadeville St			
7:51am	R	Parkwood Dr Follow Parkwood Dr into Sanctuary Dr			
7:55am	L	Forest Lake Blvd			
8:05am	R	College Ave Arrive College Ave Campus			

Inner Zone	(SJAC to Ipswich Rd)
Single	\$ 3.50
10 Trip	\$ 35.00

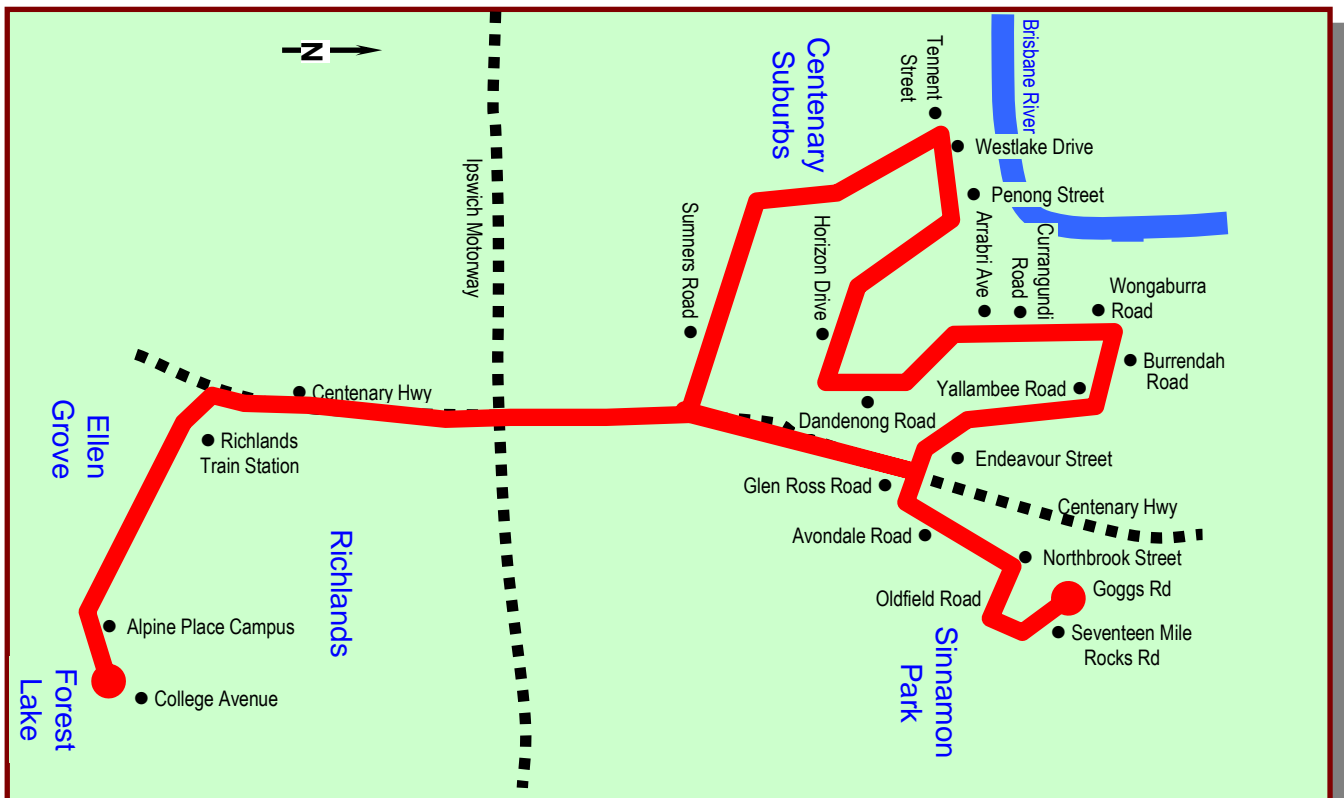
Outer Zone	(Ipswich Rd to Sherwood)
Single	\$ 4.30
10 Trip	\$ 43.00

Fares are to be purchased from College Finance (Level 2 College Ave Admin)
Fees subject to change



ST JOHN'S ANGLICAN COLLEGE BUS (134WBF)

CENTENARY SUBURBS BUS



ST JOHN'S ANGLICAN COLLEGE

CENTENARY SUBURBS BUS

Transport to and from St John's Anglican College for the suburbs of Sinnamon Park, Jindalee, Mt Ommaney, Middle Park, Jamboree Heights and River Hills.

Bus Schedule

Morning Run from Centenary			Afternoon Run from the College		
7.00am		St 72 Edenbrooke 17 Mile Rocks Rd	3.10pm		Alpine Place Campus
7.05am	L	Oldfield Rd Sinnamon Park Village Shops	3.25pm		College Avenue Campus
		Return 17 Miles Rocks Rd	3.28pm		Alpine Place Campus
7.08am	L	Sinnamon Rd			Proceed along Forest Lake Boulevard
7.12am	R	Goggs Rd		L	Progress Rd
		Return to Sinnamon Rd	3:30pm	R	Richlands Railway Station
7.15am	L	Centenary Highway		R	Pine Rd
7.19am	R	Sumners Rd		L	Progress Rd
7.24am		Hwy to Bus Terminal			
7.26am	L	Horizon Drive		L	Archerfield Rd - Service Rd
7.29am	L	Westlake Drive-Tennent Street		L	Harcourt Rd, Cardiff Rd, Ashridge Rd, Westcombe Rd, Monier Rd
7.32am	R	Penong Street			Continue on along Sumners Rd to Bus Terminal
7.34am	L	Horizon Drive		L	Horizon Drive
7.37am	L	Dandenong Road		L	Tennent Street - Westlake Drive
7.40am	R	Mt Ommaney Bus Station		R	Penong Street
7.42am	R	Yallambee Road		L	Horizon Drive
7.44am	L	Curragundi Rd		L	Dandenong Road
7.46am	R	Wongabarra Rd			Mt Ommaney Bus Station
7.47am	R	Burrendah Rd	4.05pm	R	Endeavour Rd, Yallambee Rd
7.49am	R	Yallambee Road/Endeavour St		L	Curragundi Road
	L	Centenary Highway		R	Wongabarra Street
8.00am		Richlands Railway Station	4.10pm	R	Burrendah Road
		Progress Road		L	Sinnamon Rd
		Garden Rd into Forest Lake Boulevard	4:15pm	L	to Goggs Rd Terminal
8.20am		College Avenue Campus		L	Seventeen Mile Rocks Road
8.25am		Alpine Place		R	Oldfield Road and McPhersons Rd
			4.30pm		End of Run

Centenary Single	\$ 4.30
Centenary - 10 Trip	\$ 43.00
College to Richlands Station	\$ 1.60
Richlands Station – 10 Trip	\$ 16.00

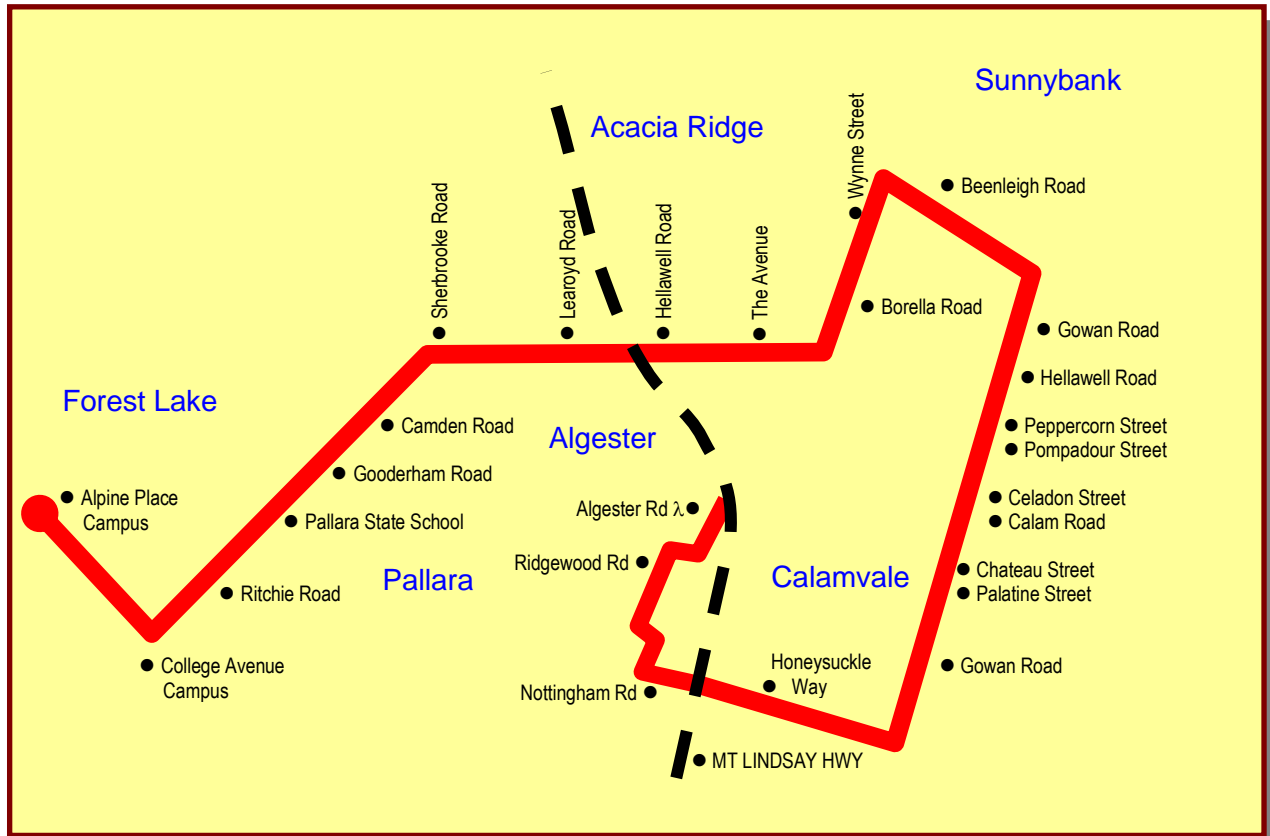
***Fares are to be purchased from College Finance (Level 2 College Ave Admin):
Term passes available on request from Finance Department.***

Fares Subject to change



ALGESTER/CALAMVALE BUS ROUTE – 6039/6139

Park Ridge Transit



ALGESTER/CALAMVALE BUS ROUTE – 6039/6139

Park Ridge Transit

Subject to change – For more details please check website: busqld.com.au

Transport to and from St John's for the suburbs of Algester, Calamvale, Sunnybank Hills, Acacia Ridge and Pallara is provided by Park Ridge Transit.

Bus Schedule

Morning Run Route 6039		Afternoon Run Route 6139	
6:35am	Depart Depot-R Talinga Dr R Mt Lindsey Hwy L Algester Rd	3.25pm	Wait for Transfer from School Run 26 (Students from Alpine Place Campus)
7.00am	(R) Ridgewood Road (R) (1 st Entry) (R) Algester Rd (U turn) Bannockburn Dr Round About (R) Nottingham Rd Cross highway onto	3.30pm	Depart College Ave Campus (L) Forest Lake Bvd (ONTO) Wadeville St (L) Ritchie Rd (R) Van Deren Rd (L) Esky Rd (L) Vied Rd (R) Ritchie Rd
7.10am	Honeysuckle Wy (L) Gowan Rd (L) Palatine St (R) Chateau St	3.37pm	Gooderham Rd (ONTO) Camden Rd
7.17am	(L) Compton Rd (R) Calam Rd (R) Celadon St (L) Pompadour St (L) Chartreuse St (R) Peppercorn St	3.46pm	(R) Sherbrooke Rd (R) Learoyd Rd
7.23am	(R) Hellowell Rd (L) Gowan Rd (L) Beenleigh Rd (L) Wynne St (ONTO) Greenleaf St (L) Borella Rd	3.50pm	Onto Hellowell Rd (L) Borella Rd (R) Greenleaf St (ONTO) Wynne St (R) Beenleigh Rd (R) Gowan Rd
7.30am	(R) Hellowell onto Learoyd Road	4.07pm	(R) Hellowell Rd (L) Peppercorn (L) Chartreuse St (R) Pompadour St (R) Celadon St (L) Calam Rd
7.44am	(L) Sherbrooke Rd (L) Camden (ONTO) Gooderham Rd (ONTO) Ritchie Rd (L) Vied Rd (R) Esky Rd (R) Sweets Rd (L) Ritchie Rd		End of Service
7.50am	(L) Kraft Rd (R) Esky Rd (R) Van Deren Rd (L) Ritchie Rd (R) Wadeville (ONTO) Forest Lake Bvd (R) College Ave		
8.05am	St John's Secondary College		
8.15am	St John's Primary School – Alpine Place		

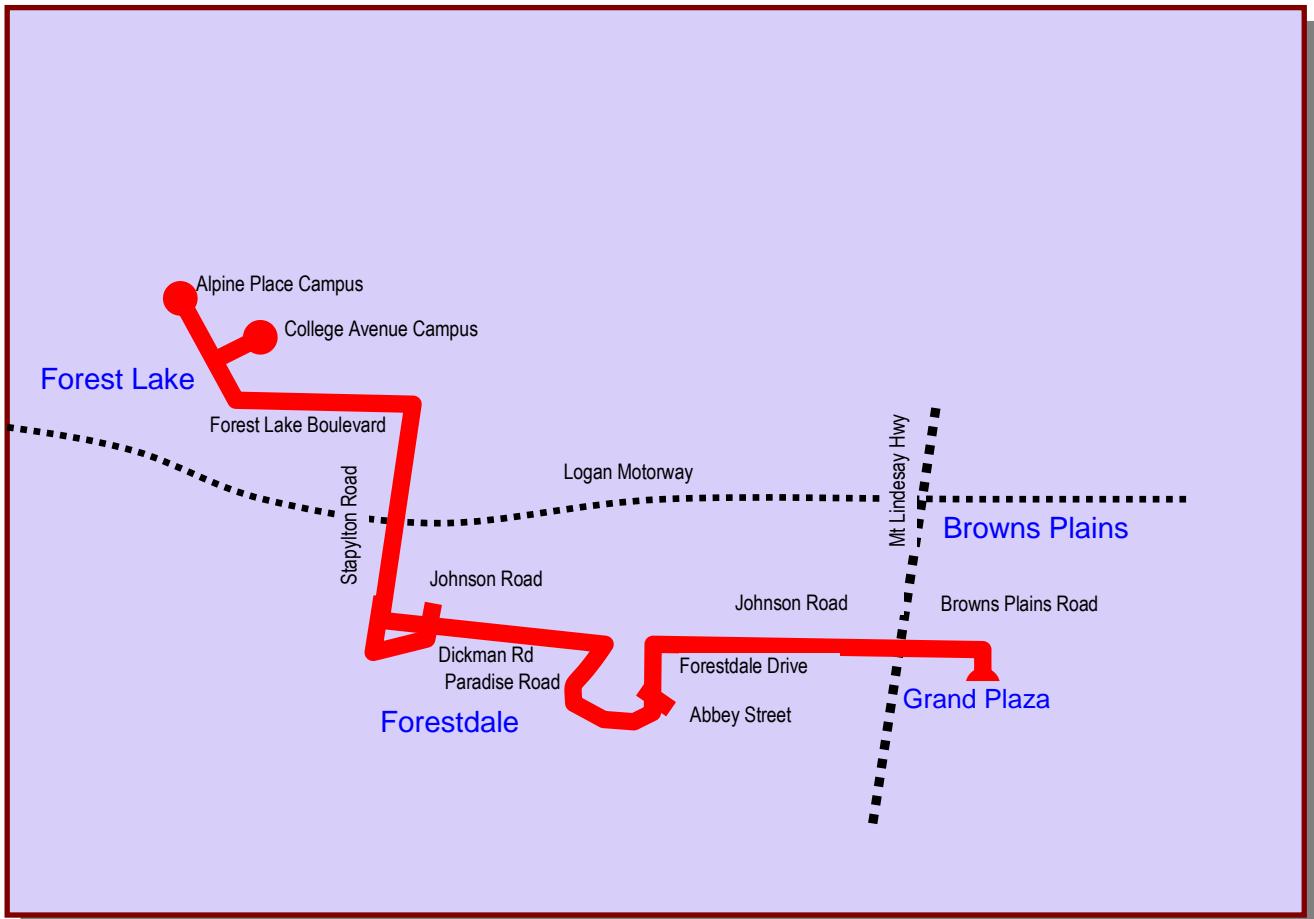
Fares

Term, Weekly and Single Tickets for this service can be purchased direct from the bus driver, or by using a Go Card or by contacting Park Ridge Transit on 3802 1233 or on the website busqld.com.au



FORESTDALE BUS ROUTE 6026/6126

Park Ridge Transit



FORESTDALE BUS ROUTE 6026/6126

Park Ridge Transit

Subject to change – For more details please check website: busqld.com.au

This Park Ridge bus route services Browns Plains and Forestdale.

Morning & Afternoon Services

MORNING SERVICE Route 6026		AFTERNOON SERVICE Route 6126	
7.20am	Park Ridge Park ‘ N’ Ride Stop A Mt Lindsay Highway Highway (R) Grand Plaza Dr	3.09pm	St John’s Primary, Alpine Place
7.30am	Grand Plaza Interchange Stop 2B (R) Grand Plaza Dr (L) Browns Plains Rd / Johnson Rd (L) Forestdale Dr (L) Lincoln Green Dr – U-turn (L) Forestdale Dr	3.21pm	St John’s Secondary College <i>Transfer all Algester students to School Run 39</i>
	(L) Abbey St (R) Archery St (L) Abbey St		(L) Forest Lake Boulevard (ONTO) Wadeville St (R) Stapylton Rd
7.50am	(L) Forestdale Drive (R) Paradise Rd (L) Johnson Rd (L) Stapylton Rd (L) Dickman Rd (L) Johnson Rd (R) Stapylton Rd (L) Wadeville St Onto Forest Lake Boulevard	3.30pm	(L) Stapylton Rd (CROSS) Johnson Rd (L) Dickman Rd (R) Johnson Rd (R) Paradise Rd (L) Forestdale Dr (R) Abbey St (R) Archery St
8:16am	St John’s Secondary College	3.45pm	(L) Abbey St, (R) Forestdale Dr. (R) Lincoln Green Drive U-Turn @ end (R) Forestdale Drive (R) Johnson Rd under overpass onto Browns Plains Rd (R) Grand Plaza Drive
8:20am	St John’s Primary School	4:00pm	Grand Plaza Interchange

Some students may be eligible for Queensland Transport fare assistance, specifically if you reside more than 3.2km from your primary school, or more than 4.8km from your nearest secondary school.

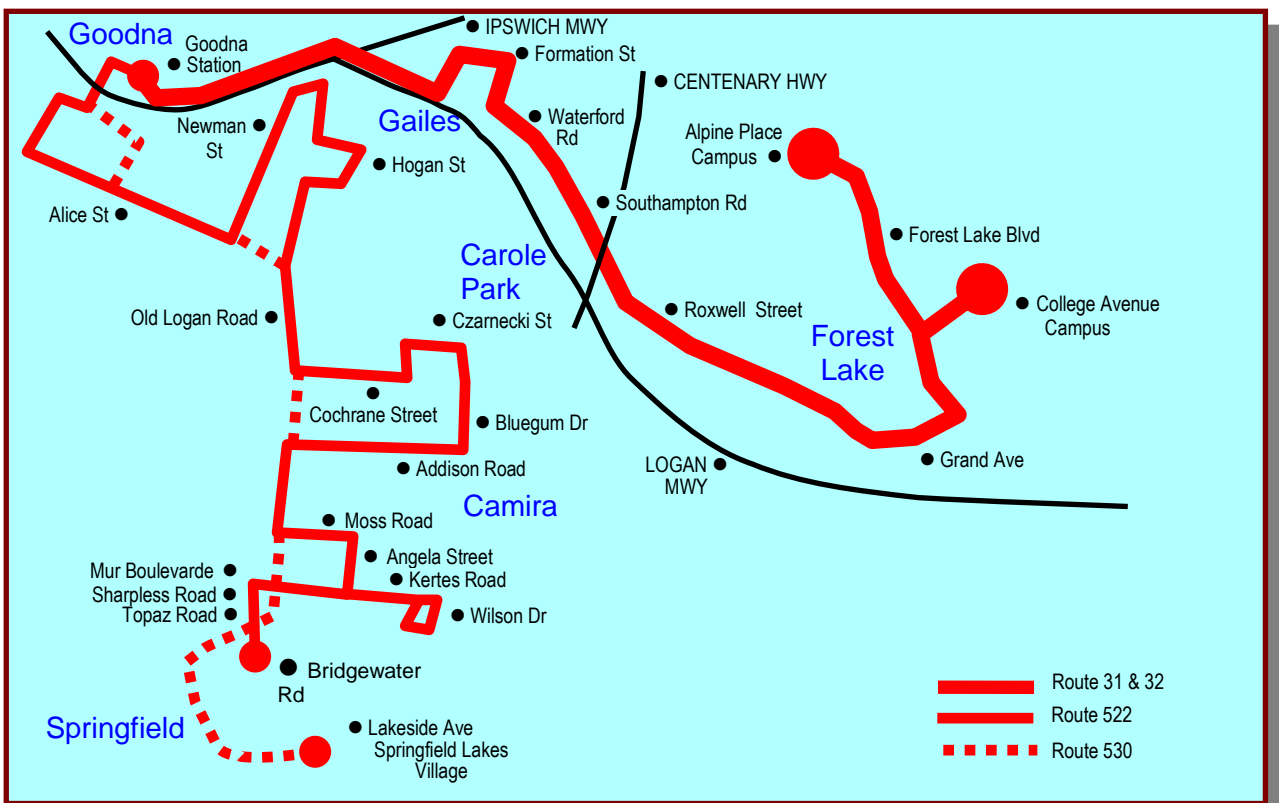
Fares

Term, Weekly and Single Tickets for this service can be purchased direct from the bus driver, or by using a Go Card or by contacting Park Ridge Transit on 3802 1233 or on the website busqld.com.au



SPRINGFIELD/CAMIRA BUS ROUTES

Westside Bus Company



Subject to change - Please check website:
<http://www.translink.com.au>

Westside Bus Company operates a bus service from Springfield, Camira, Goodna Station to both College Avenue and Alpine Place campuses.

Contact - Westside Bus Company for school bus route and timetable information.

Phone 3288 1333

Email westside@busqld.com.au